

APPENDIX A

Photo Plates – Grassland Assessment

APPENDIX A

Photo Plates – Grassland Assessment



Photo 1. Transect B 01 – Purple Needle Grass Grassland. Photograph recorded at start point. May 17, 2012.



Photo 2. Transect B 01 – Purple Needle Grass Grassland. Photograph recorded at end point. May 17, 2012.

APPENDIX A

Photo Plates – Grassland Assessment




Photo 3. Transect B 02 – Wild Oats Grassland. Photograph recorded at start point. May 17, 2012.



Photo 4. Transect B 02 – Wild Oats Grassland. Photograph recorded at end point. May 17, 2012.

APPENDIX A

Photo Plates – Grassland Assessment




Photo 5. Transect B 03 – Salt Grass Flats. Photograph recorded at start point. May 17, 2012.



Photo 6. Transect B 03 – Salt Grass Flats. Photograph recorded at end point. May 17, 2012.

APPENDIX A

Photo Plates – Grassland Assessment




Photo 7. Transect B 04 – Purple Needle Grass Grassland. Photograph recorded at start point. May 17, 2012.



Photo 8. Transect B 04 – Purple Needle Grass Grassland. Photograph recorded at end point. May 17, 2012.

APPENDIX A

Photo Plates – Grassland Assessment



Photo 9. Transect 01 – Disturbed (Native Forbs). Photograph recorded at start point. May 29, 2012.



Photo 10. Transect 01 – Disturbed (Native Forbs). Photograph recorded at end point. May 29, 2012.

APPENDIX A

Photo Plates – Grassland Assessment



Photo 11. Transect 02 – Disturbed (Native Forbs). Photograph recorded at start point. May 29, 2012.



Photo 12. Transect 02 – Disturbed (Native Forbs). Photograph recorded at end point. May 29, 2012.

APPENDIX A

Photo Plates – Grassland Assessment



Photo 13. Transect 03 – Disturbed (Non-native Forbs). Photograph recorded at start point. May 29, 2012.



Photo 14. Transect 03 – Disturbed (Non-native Forbs). Photograph recorded at end point. May 29, 2012.

APPENDIX A

Photo Plates – Grassland Assessment



Photo 15. Transect 04 – Annual Brome Grassland. Photograph recorded at start point. May 29, 2012.



Photo 16. Transect 04 – Annual Brome Grassland. Photograph recorded at end point. May 29, 2012.

APPENDIX A

Photo Plates – Grassland Assessment



Photo 17. Transect 05 – Annual Brome Grassland. Photograph recorded at start point. May 29, 2012.



Photo 18. Transect 05 – Annual Brome Grassland. Photograph recorded at end point. May 29, 2012.

APPENDIX A

Photo Plates – Grassland Assessment



Photo 19. Transect 06 – Disturbed (Non-Native Forbs). Photograph recorded at start point. May 29, 2012.




Photo 20. Transect 06 – Disturbed (Non-native Forbs). Photograph recorded at end point. May 29, 2012.

APPENDIX A

Photo Plates – Grassland Assessment



Photo 21. Transect 07 – Disturbed (Non-Native Forbs). Photograph recorded at start point. May 23, 2012.



Photo 22. Transect 07 – Disturbed (Non-native Forbs). Photograph recorded at end point. May 23, 2012.

APPENDIX A

Photo Plates – Grassland Assessment



Photo 23. Transect 08 – Annual Brome Grassland and Purple Needle Grass Grassland. Photograph recorded at start point. May 23, 2012.



Photo 24. Transect 08 – Annual Brome Grassland and Purple Needle Grass Grassland. Photograph recorded at end point. May 23, 2012.

APPENDIX A

Photo Plates – Grassland Assessment



Photo 25. Transect 09 – Disturbed (Non-native Forbs). Photograph recorded at start point. May 29, 2012.



Photo 26. Transect 09 – Disturbed (Non-native Forbs). Photograph recorded at end point. May 29, 2012.

APPENDIX A

Photo Plates – Grassland Assessment



Photo 27. Transect 10 – Annual Brome Grassland and Purple Needle Grass Grassland. Photograph recorded at start point. May 29, 2012.



Photo 28. Transect 10 – Annual Brome Grassland and Purple Needle Grass Grassland. Photograph recorded at end point. May 29, 2012.

APPENDIX A

Photo Plates – Grassland Assessment



Photo 29. Transect 11 – Annual Brome Grassland. Photograph recorded at start point. May 23, 2012.



Photo 30. Transect 11 – Annual Brome Grassland. Photograph recorded at end point. May 23, 2012.

APPENDIX A

Photo Plates – Grassland Assessment



Photo 31. Transect 12 – Disturbed (Non-native Forbs). Photograph recorded at start point. May 23, 2012.



Photo 32. Transect 12 – Disturbed (Non-native Forbs). Photograph recorded at end point. May 23, 2012.

APPENDIX A

Photo Plates – Grassland Assessment



Photo 33. Transect 13 – Disturbed (Non-native Forbs). Photograph recorded at start point. May 23, 2012.



Photo 34. Transect 13 – Disturbed (Non-native Forbs). Photograph recorded at end point. May 23, 2012.

APPENDIX A

Photo Plates – Grassland Assessment



Photo 35. Transect 14 - Photograph recorded at start point. May 23, 2012.



Photo 36. Transect 15 – Photograph recorded at start point. May 23, 2012.

APPENDIX A

Photo Plates – Grassland Assessment



Photo 37. Transect 15 – Photograph recorded at end point. May 23, 2012.



Photo 38. Transect 16 – Annual Brome Grassland and Purple Needle Grass Grassland. Photograph recorded at start point. May 23, 2012.

APPENDIX A

Photo Plates – Grassland Assessment



Photo 39. Transect 16 – Annual Brome Grassland and Purple Needle Grass Grassland. Photograph recorded at end point. May 23, 2012.



Photo 40. Transect 17 – Disturbed (Annual Bromes). Photograph recorded at start point. May 23, 2012.

APPENDIX A

Photo Plates – Grassland Assessment



Photo 41. Transect 17 – Disturbed (Annual Bromes). Photograph recorded at end point. May 23, 2012.



Photo 42. Transect 18 – Photograph recorded at start point. May 23, 2012.

APPENDIX A

Photo Plates – Grassland Assessment



Photo 43. Transect 18 –Photograph recorded at end point. May 23, 2012.



Photo 44. Transect 19 – Disturbed (Non-native Forbs). Photograph recorded at start point. May 23, 2012.

APPENDIX A

Photo Plates – Grassland Assessment



Photo 45. Transect 19 – Disturbed (Non-native Forbs). Photograph recorded at end point. May 23, 2012.



Photo 46. Transect 20 – Photograph recorded at start point. May 23, 2012.

APPENDIX A

Photo Plates – Grassland Assessment



Photo 47. Transect 20 – Photograph recorded at end point. May 23, 2012.



Photo 48. Transect 21 – Annual Brome Grassland. Photograph recorded at start point. May 29, 2012.

APPENDIX A

Photo Plates – Grassland Assessment



Photo 49. Transect 21 – Annual Brome Grassland. Photograph recorded at end point. May 29, 2012.



Photo 50. Transect 22 – Disturbed (Non-native Forbs). Photograph recorded at start point. May 29, 2012.

APPENDIX A

Photo Plates – Grassland Assessment



Photo 51. Transect 22 – Disturbed (Non-native Forbs). Photograph recorded at end point. May 29, 2012.



Photo 52. Transect 23 – Disturbed (Non-native Forbs). Photograph recorded at start point. May 29, 2012.

APPENDIX A

Photo Plates – Grassland Assessment



Photo 53. Transect 23 – Disturbed (Non-native Forbs). Photograph recorded at end point. May 29, 2012.



Photo 54. Transect 24 – Disturbed (Non-native Forbs). Photograph recorded at start point. May 29, 2012.

APPENDIX A

Photo Plates – Grassland Assessment



Photo 55. Transect 24 – Disturbed (Non-native Forbs). Photograph recorded at end point. May 29, 2012.



Photo 56. Transect 25 – Annual Brome Grassland. Photograph recorded at start point. May 29, 2012.

APPENDIX A

Photo Plates – Grassland Assessment



Photo 57. Transect 25 – Annual Brome Grassland. Photograph recorded at end point. May 29, 2012.



Photo 58. Transect 28 – Annual Brome Grassland. Photograph recorded at start point. June 20, 2012.

APPENDIX A

Photo Plates – Grassland Assessment




Photo 59. Transect 28 – Annual Brome Grassland. Photograph recorded at end point. June 20, 2012.



Photo 60. Transect 29 – Disturbed (Native Forbs). Photograph recorded at start point. June 20, 2012.

APPENDIX A

Photo Plates – Grassland Assessment



Photo 61 Transect 29— Disturbed (Native Forbs). Photograph recorded at end point. June 20, 2012.



Photo 62. Transect 30 – Disturbed (Non-native Forbs). Photograph recorded at start point. June 20, 2012.

APPENDIX A

Photo Plates – Grassland Assessment



Photo 63. Transect 30 - Disturbed (Non-native Forbs). Photograph recorded at end point. June 20, 2012.



Photo 64. Transect 32 – Disturbed (Non-native Forbs). Photograph recorded at start point. June 20, 2012.

APPENDIX A

Photo Plates – Grassland Assessment



Photo 65. Transect 32 - Disturbed (Non-native Forbs). Photograph recorded at end point. June 20, 2012.



Photo 66. Transect 33 – Disturbed (Non-native Forbs). Photograph recorded at start point. June 20, 2012.

APPENDIX A

Photo Plates – Grassland Assessment



Photo 67. Transect 33 - Disturbed (Non-native Forbs). Photograph recorded at end point. June 20, 2012.



Photo 68. Transect 35 – Disturbed (Non-native Forbs). Photograph recorded at start point. June 20, 2012.

APPENDIX A

Photo Plates – Grassland Assessment



Photo 69. Transect 35 - Disturbed (Non-native Forbs). Photograph recorded at end point. June 20, 2012.



Photo 70. Transect 37 – Annual Brome Grassland. Photograph recorded at start point. June 12, 2012.

APPENDIX A

Photo Plates – Grassland Assessment



Photo 71. Transect 37 – Annual Brome Grassland. Photograph recorded at end point. June 12, 2012.



Photo 72. Transect 38 – Wild Oats Grassland. Photograph recorded at start point. June 20, 2012.

APPENDIX A

Photo Plates – Grassland Assessment



Photo 73. Transect 38 – Wild Oats Grassland. Photograph recorded at end point. June 20, 2012.



Photo 74. Transect 39 – Wild Oats Grassland. Photograph recorded at start point. June 12, 2012.

APPENDIX A

Photo Plates – Grassland Assessment



Photo 78. Transect 39 – Wild Oats Grassland. Photograph recorded at end point. June 12, 2012.




Photo 76. Transect 40 – Wild Oats Grassland. Photograph recorded at start point. June 12, 2012.

APPENDIX A

Photo Plates – Grassland Assessment



Photo 77. Transect 40 – Wild Oats Grassland. Photograph recorded at end point. June 12, 2012.

APPENDIX A
Photo Plates – Grassland Assessment

INTENTIONALLY LEFT BLANK